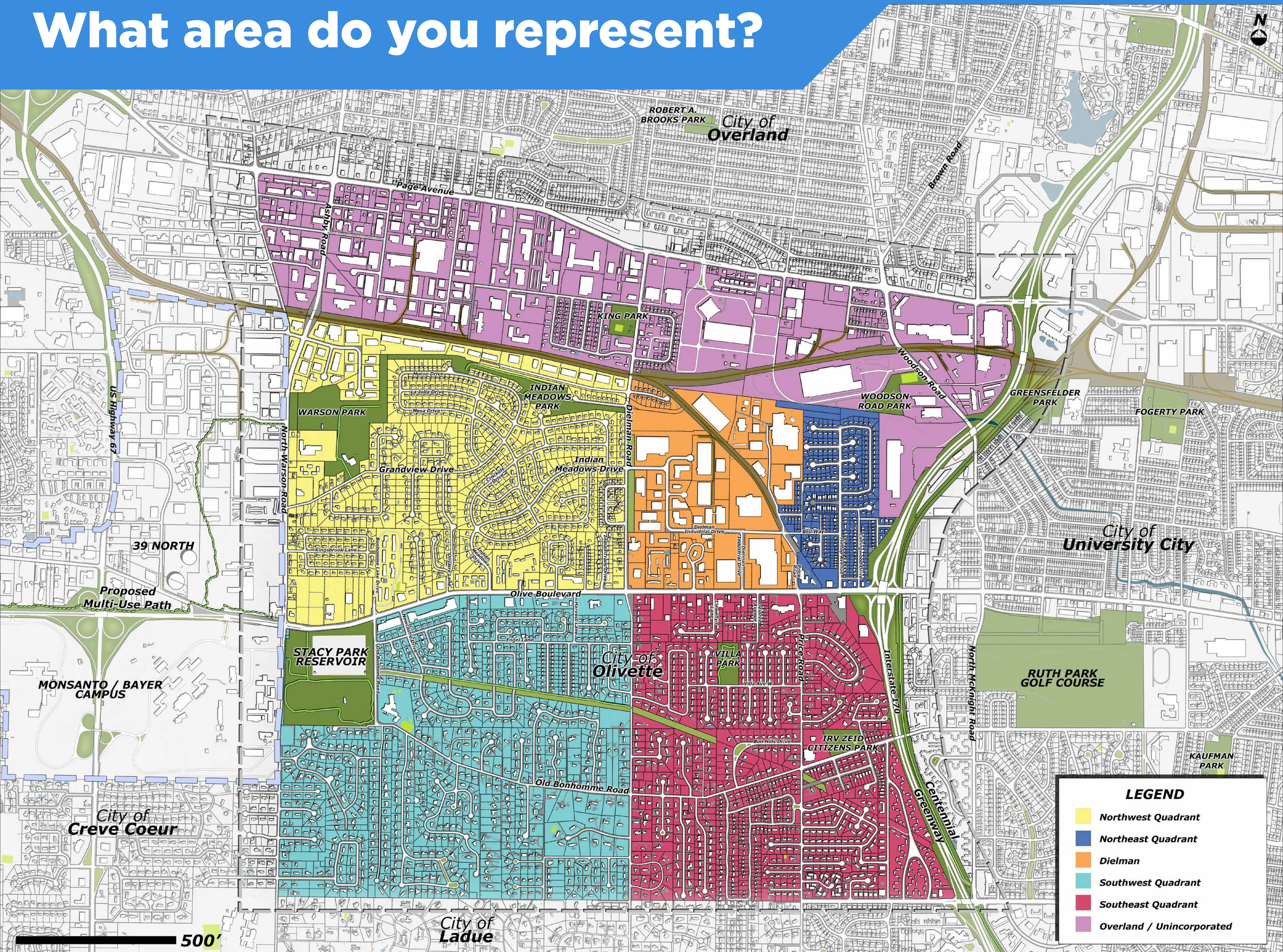


# Centennial Greenway Alignment Study

Welcome!

## What area do you represent?



# Centennial Greenway Alignment Study

## Planning Process & Goals

Let's get into it.

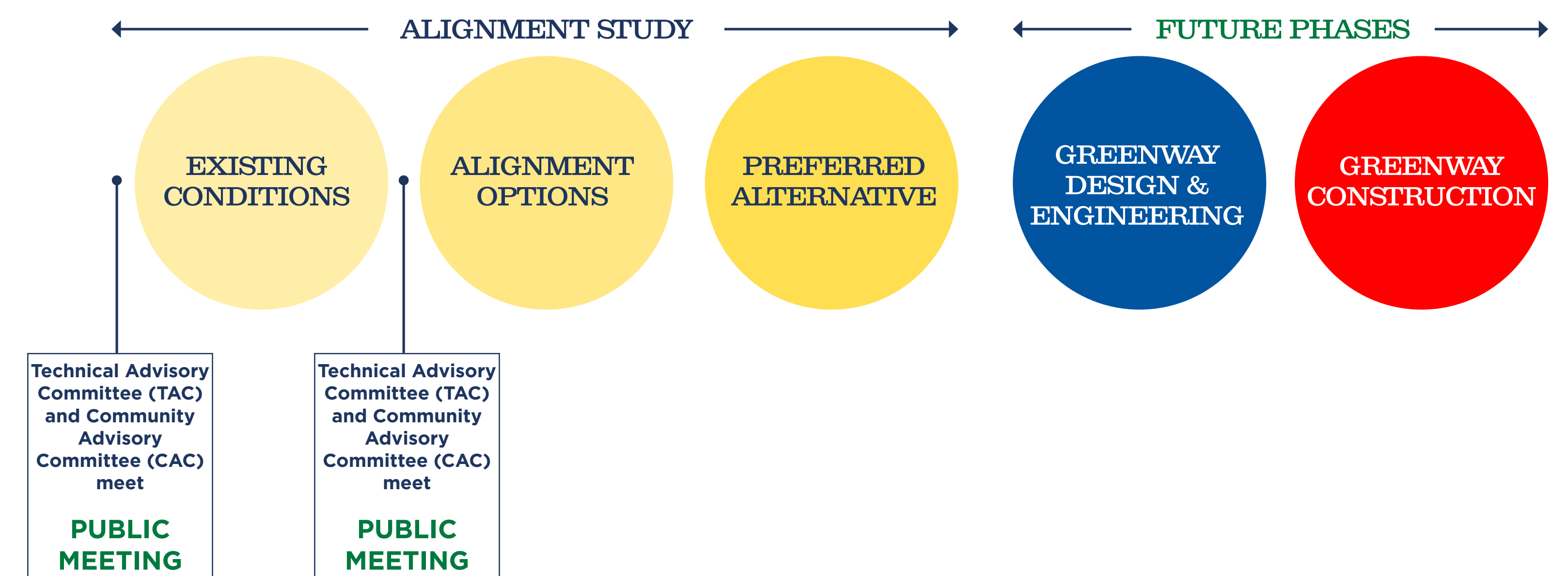
# Centennial Greenway

## Extension Through Olivette

>> With the current study, Great Rivers Greenway and the City of Olivette are now working to identify the best route to extend the Centennial Greenway from its current endpoint at Olive Boulevard, just east of I-170 to Warson Park and the Olivette Community Center.

>> The greenway will include a paved trail where you can walk, ride a bike, push a stroller or use a wheelchair to get exercise and connect to neighborhoods parks and businesses.

## Planning Process



## DRAFT Project Goals



### Connect People & Places

**Connect People and Places** by reducing barriers and strengthening access to the **places where people live, work, play, and learn**. Emphasize connections to existing and planned infrastructure, such as **public transit** and facilities outlined in Olivette's 2018 **Bike & Walk Plan**.



### Foster Community & Economic Development

**Foster Community & Economic Development** by establishing a greenway with a strong identity and sense of place derived from a **diversity of experiences and distinctive destinations**. Encourage **local reinvestment** by working in **partnership with the City of Olivette** and in coordination with current and future development efforts. **Balance the needs and concerns** of greenway users with those of neighbors.



### Promote Environmental Stewardship

**Promote Environmental Stewardship** by building on the 2018 **Parks Master Plan** to connect the City's existing outdoor recreational resources. Utilize the greenway to **expand and connect wildlife corridors** and improve streambank conditions near the **headwaters of the River Des Peres**, thereby creating opportunities for learning and developing the **next generation of nature lovers**.



### Optimize Safety

**Optimize Safety** for greenway users and neighbors by designing a facility which **maximizes visibility and usage** - more eyes on the greenway leads to increased safety. **Minimize crossings and traffic conflict** by prioritizing off-street routes. Position necessary crossings in a manner that protects greenway users. Make the greenway a **place that users of all ages and abilities can enjoy**.

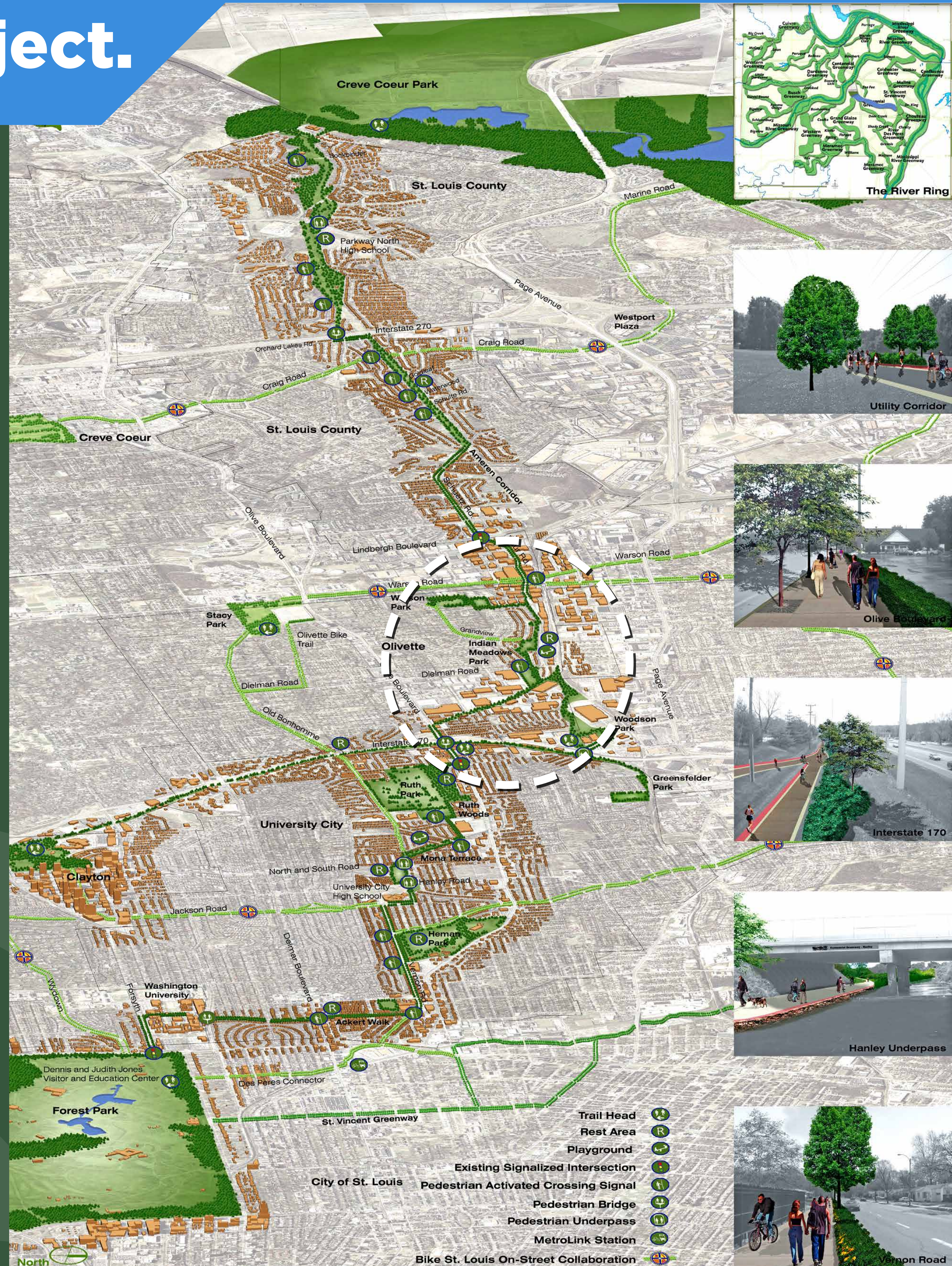
# Centennial Greenway Alignment Study

## Planning Context

### Let's get into the project.

#### 2006 GRG Master Plan

- >> The master plan for the Centennial Greenway calls for a 17-mile corridor that stretches between Forest Park in the City of St. Louis to St. Charles County.
- >> When complete, the greenway will connect the communities of University City, Olivette, Ladue, Clayton, Creve Coeur, Maryland Heights and St. Peters in St. Charles County.
- >> There are three segments of the greenway completed to date: Forest Park at Washington University (Forsyth and Skinker) to Vernon; Shaw Park to Olive; and Katy Trail to Heritage Museum in St. Charles County.



# Centennial Greenway Alignment Study

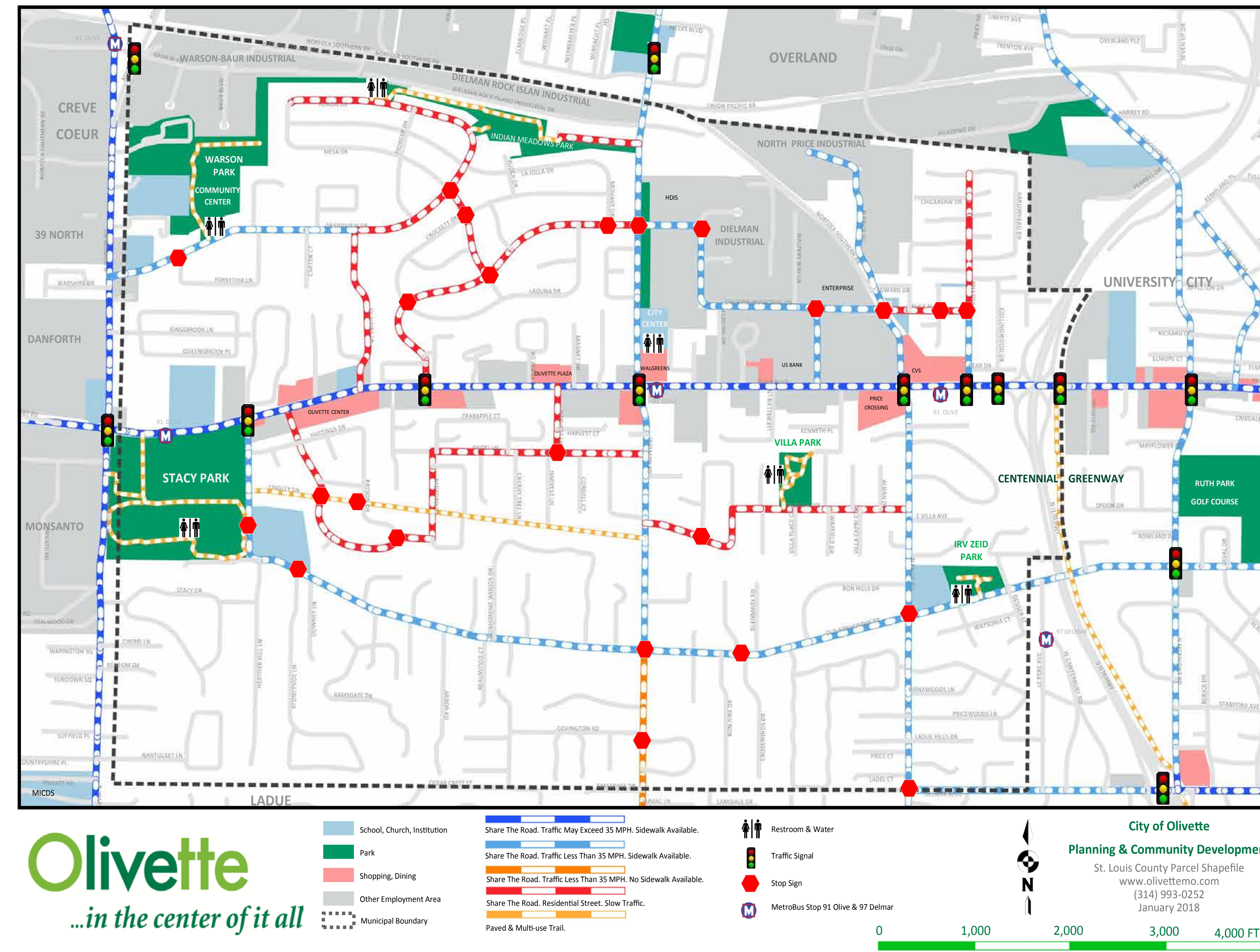
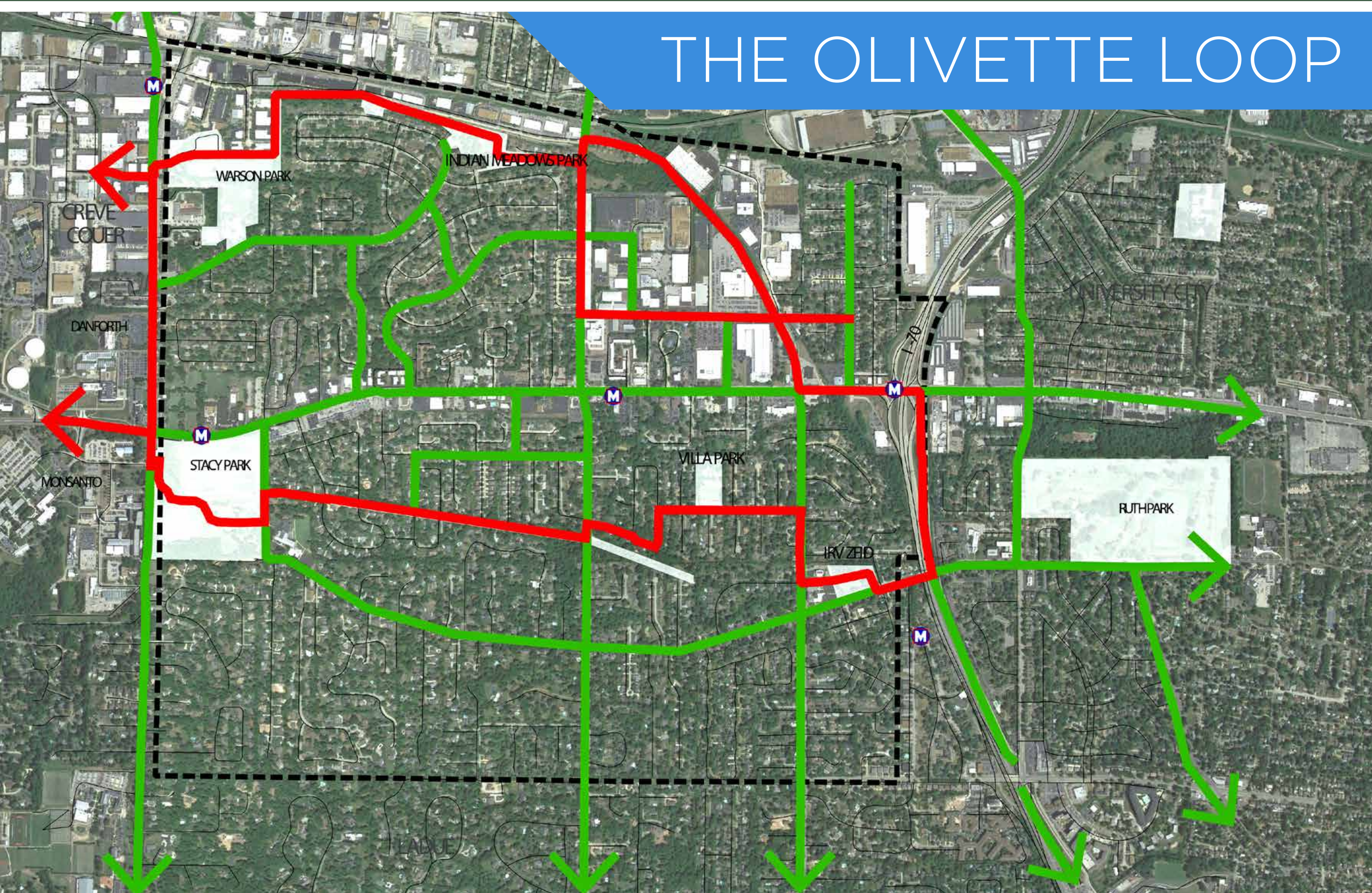
## Planning Context

Let's get into the project.

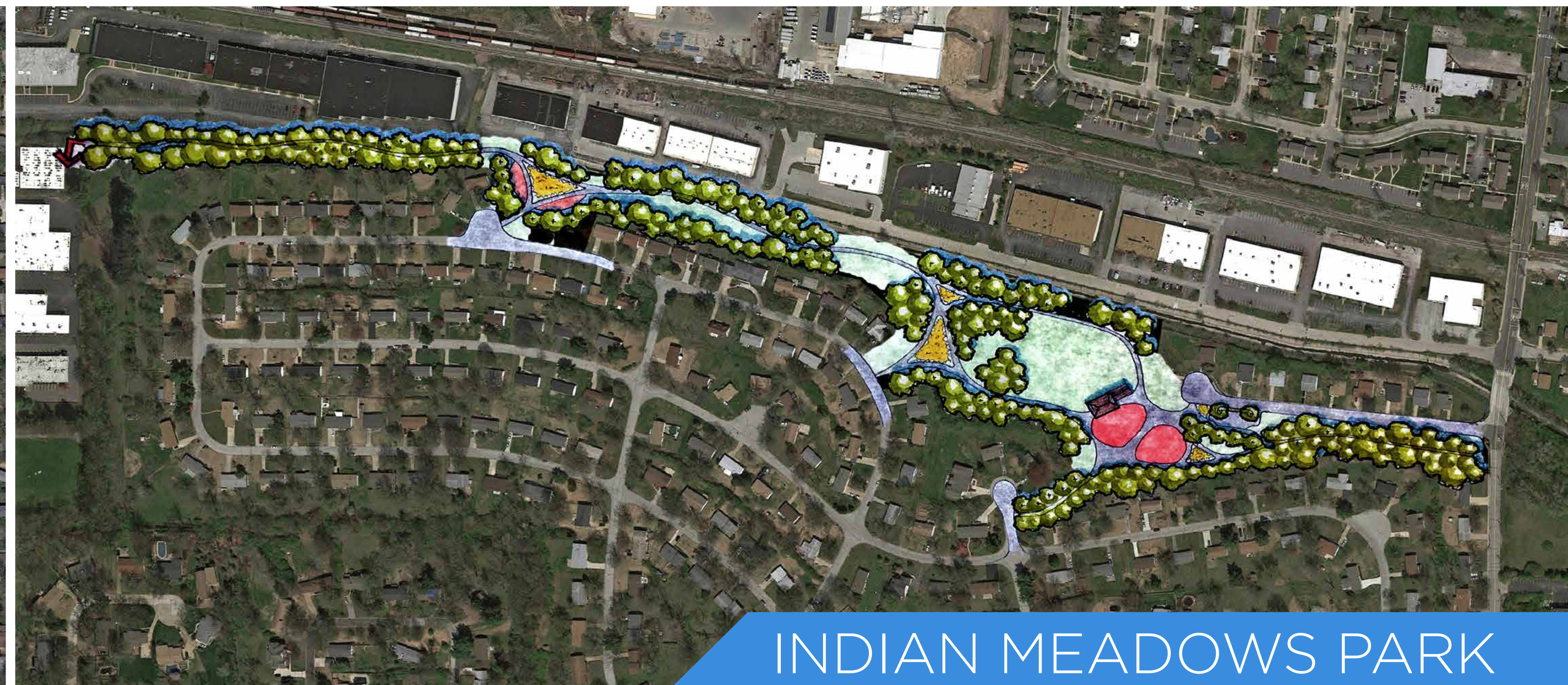
Bike & Walk Olivette 2018

2018 Parks Master / Vision Plan

THE OLIVETTE LOOP



WARSON PARK



INDIAN MEADOWS PARK

# Centennial Greenway Alignment Study

Picture Yourself on the Greenway

**Tell us what you want to see.**


**Question:**

**What can you see  
yourself doing on  
the greenway?**



**Question:**

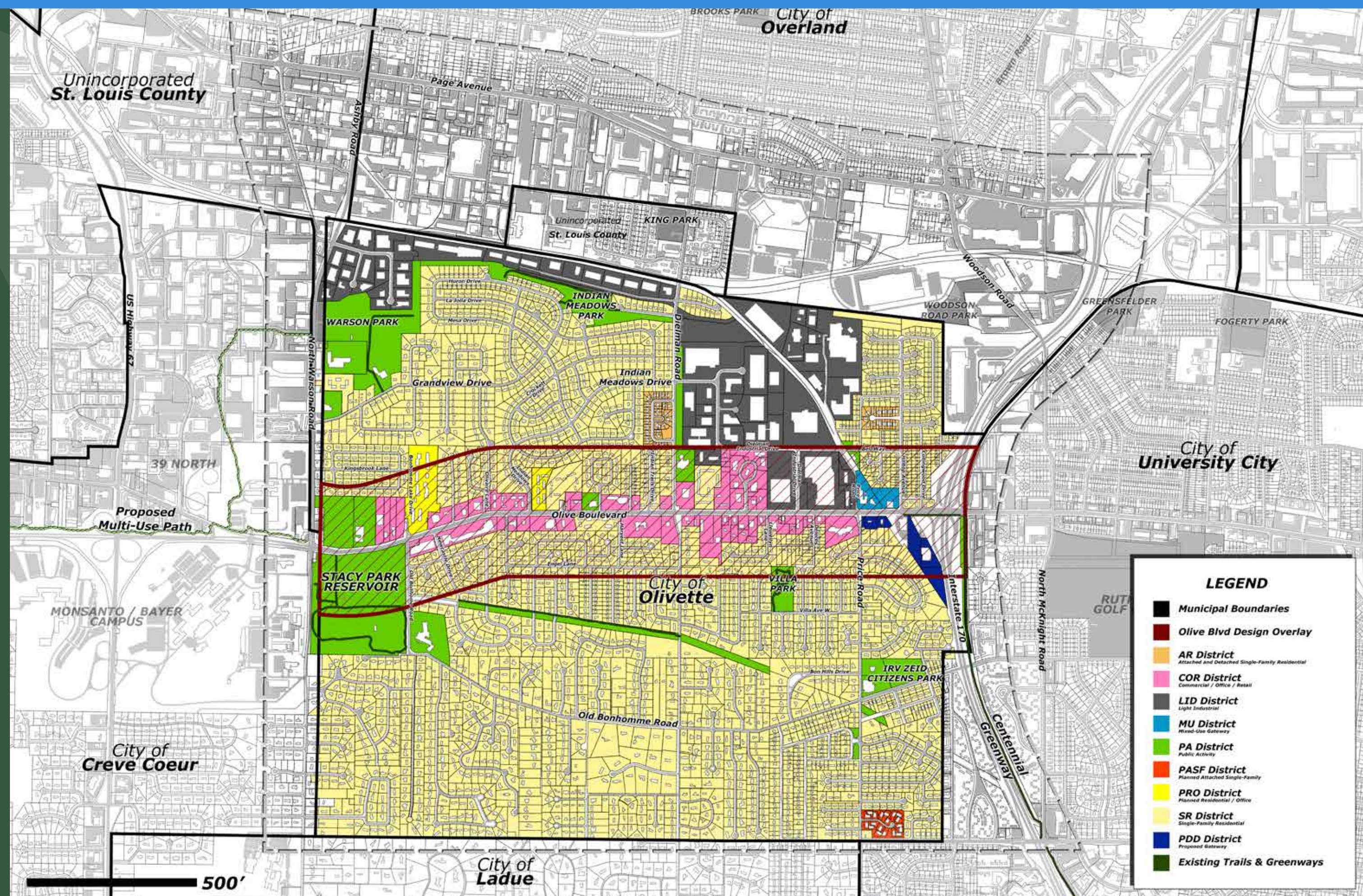
**Tell us something  
about the experience  
- how should it  
look and feel?**



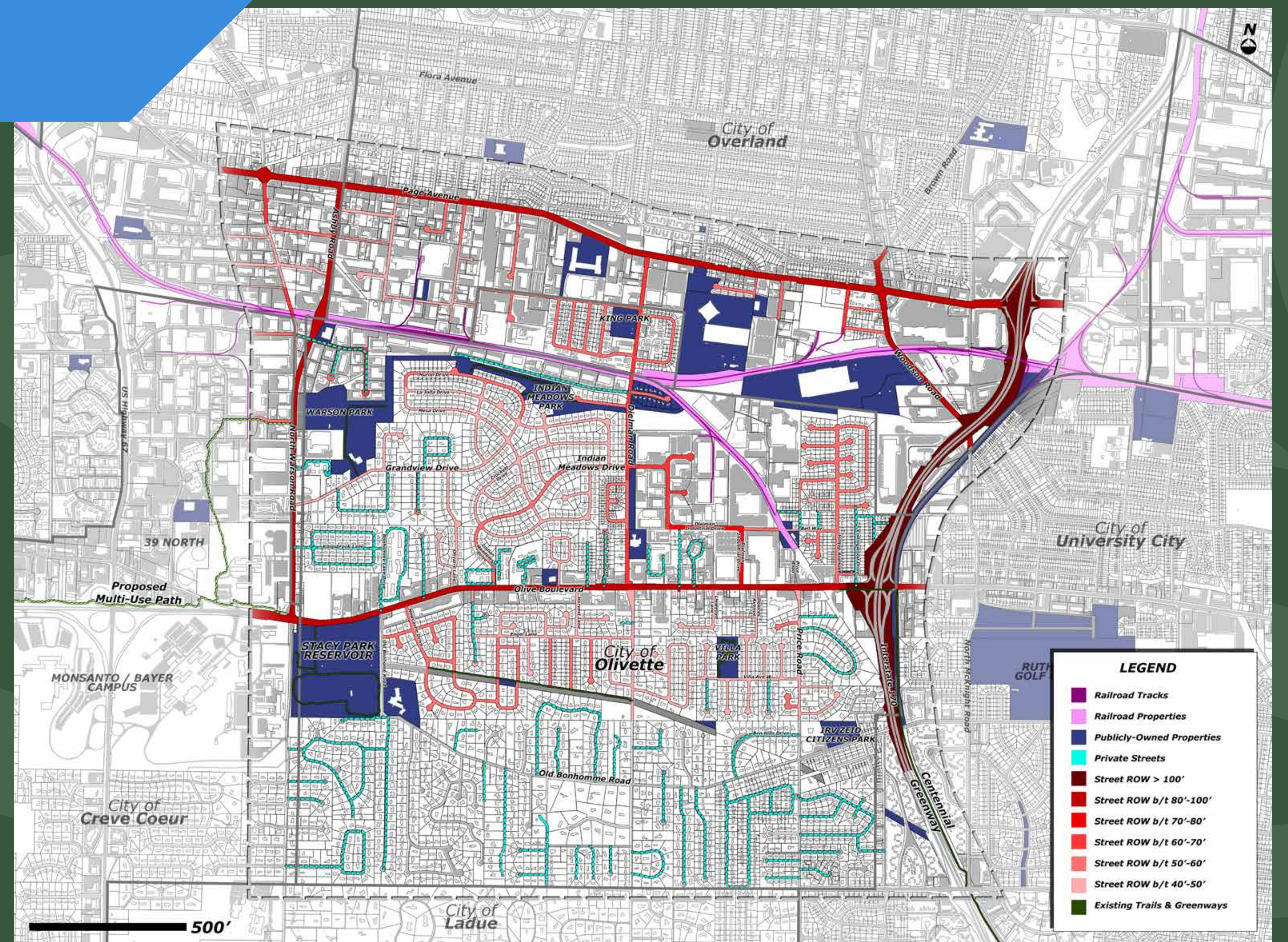
# Centennial Greenway Alignment Study

## Inventory of Existing Conditions

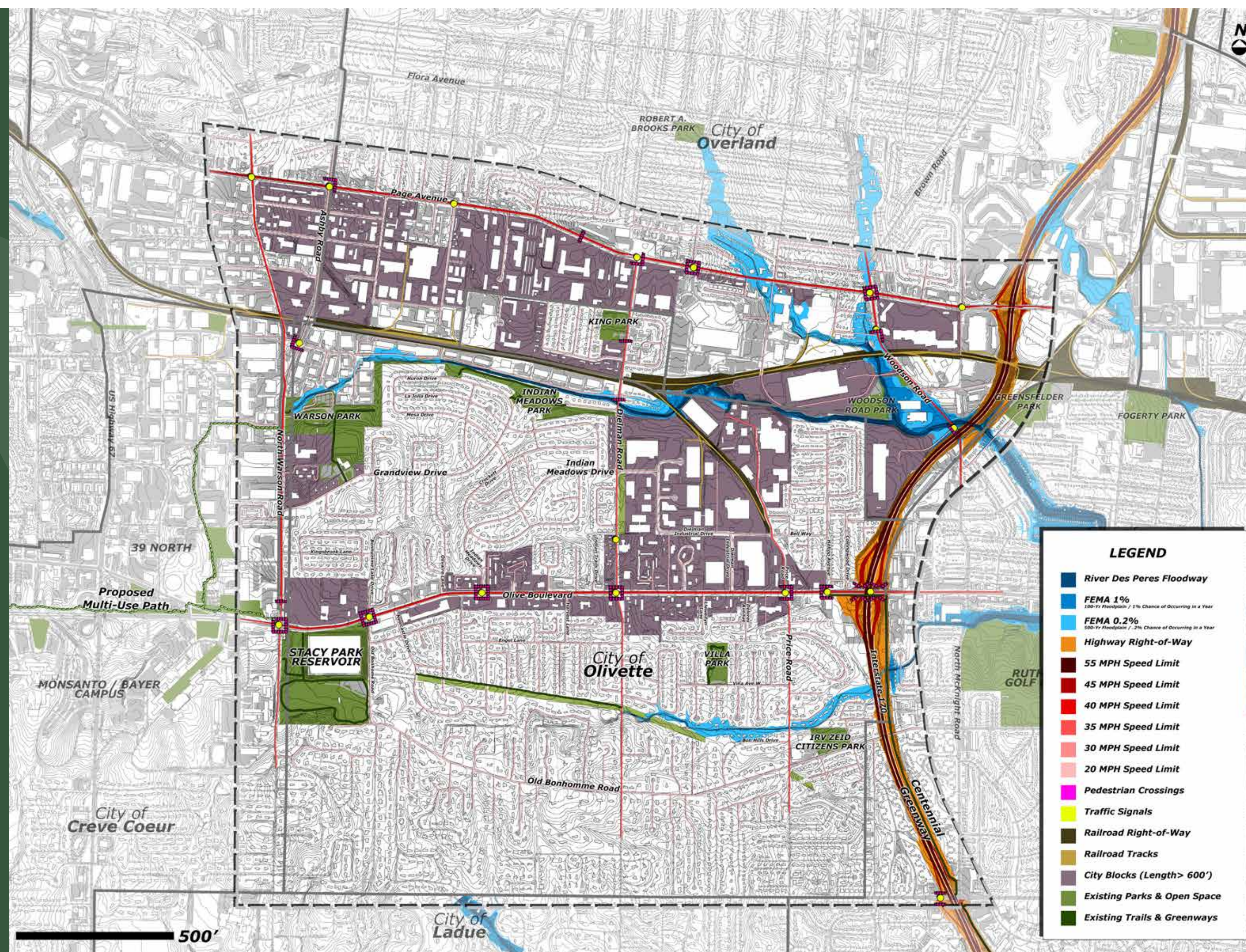
Let's get into the details.



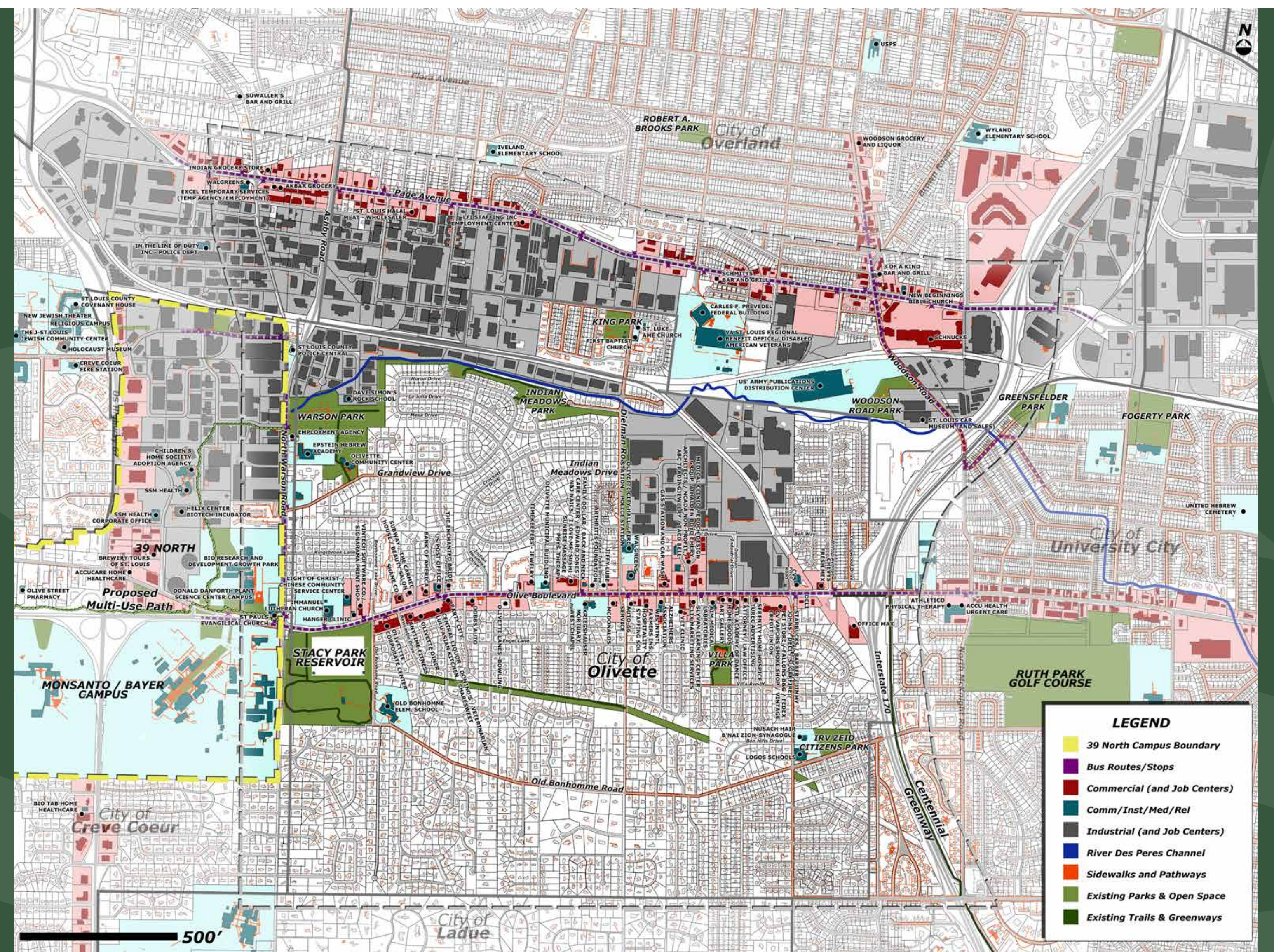
Zoning & Jurisdictions



Rights-of-Way & Public Properties



Barriers & Constraints

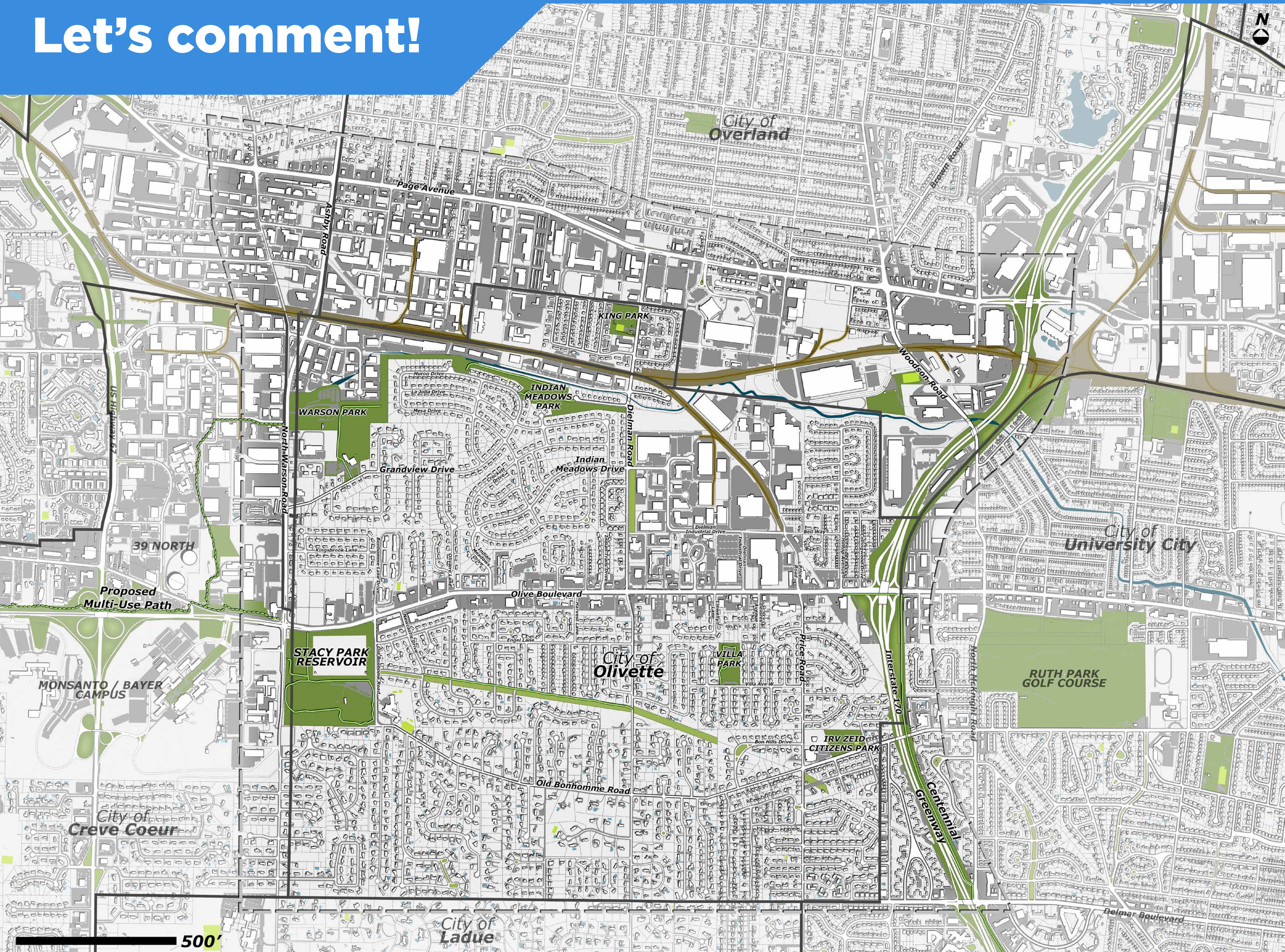


Destinations & Opportunities

# Centennial Greenway Alignment Study

Community Workboard: Session #1

Let's comment!



# Centennial Greenway Alignment Study

## Community Workboard: Session #2

### Let's comment!

